

MELBOURNE TULLAMARINE AIRPORT TO LINDENDERRY AT RED HILL - Via Monash Freeway

Estimated time: The trip from Tullamarine Airport to Lindenderry at Red Hill could take up to 2 hours at peak traffic times.

Start at Melway Street Directory Map 5

- From the Airport take the Tullamarine Freeway. Continue along the Tullamarine Freeway (Melways Map 5, through 16, 29, 43). The Tullamarine Freeway becomes the start of Melbourne's Citylink.
- Travel over the Bolte Bridge, veer left onto the West Gate Freeway (M1) (Melway ref 43 A11), following the signs to Dandenong & SouthEastern Suburbs. These signs will take you through the Burnley Tunnel (Citylink)
- Continue on Citylink, it now becomes the Monash Freeway. (South Eastern Freeway) (Melway ref 44 H12 through to Melway ref 59, 69, 70, 71, 80, 81, 90, 91)
- Continue on the Monash Freeway, following signs to Hastings, it becomes the South Gippsland Freeway then Westernport Highway. (Dandenong Hastings Road) (Melway ref 96 B9)
- Continuing along Westernport Highway, you will pass through 4 roundabouts. (Melway Ref 129, 128, 132, 136)
- At the fifth roundabout, turn right into Baxter-Tooradin Road. You will see a sign for Portsea. (Melway Ref 140 D6).
- Continuing along Baxter-Tooradin Road, go through 2 roundabouts. This road becomes Sages Road. (Melway Ref 106 J4)
- At the end of Sages Road, turn left onto Moorooduc Highway. (Melway ref 106 F4)
- Continue along Moorooduc Highway, (Melway Ref 105) this becomes Mornington Peninsula Freeway. (Melway ref 152 B1)
- Take the first exit on your left, (Melway Ref 151 D8) Sign posted Red Hill, Flinders.
- This exit, veers into Mornington Flinders Road, formerly Nepean Highway. (Melway ref 151 B11)
- Continue along Mornington Flinders Road for about 4.5 kms, turn left into Whitehill Road (formerly Mornington-Flinders Road) Moat's Corner. Sign posted Red Hill and Ashcombe Maze. (Melway ref 160 H5)
- Travel up Whitehill Road (Mornington-Flinders Road) until you approach a T intersection. (Melway ref 190 G4)
- Turn Left into Arthurs Seat Road. Sign Posted to Red Hill South.
- Lindenderry at Red Hill is 1km from this turnoff on the left-hand side just after the Red Hill Show grounds/Football Oval. (Melway ref 190 K4)
- Turn left into Lindenderry and travel down the road to Reception. As you come up the hill veer left and this will take you to the front entrance of the building.

I hope these directions assist you. If at any stage you require further assistance on your way to Lindenderry at Red Hill please telephone (03) 5989 2933.

Please note that as you will be travelling on Citylink there are toll ways that you will pass through. If you are hiring a car, please ensure that the vehicle has an E-Tag, which is an electronic mechanism that will beep each time you go through a toll. If the vehicle does not have an E-Tag, a day pass must be obtained or fines will be incurred.

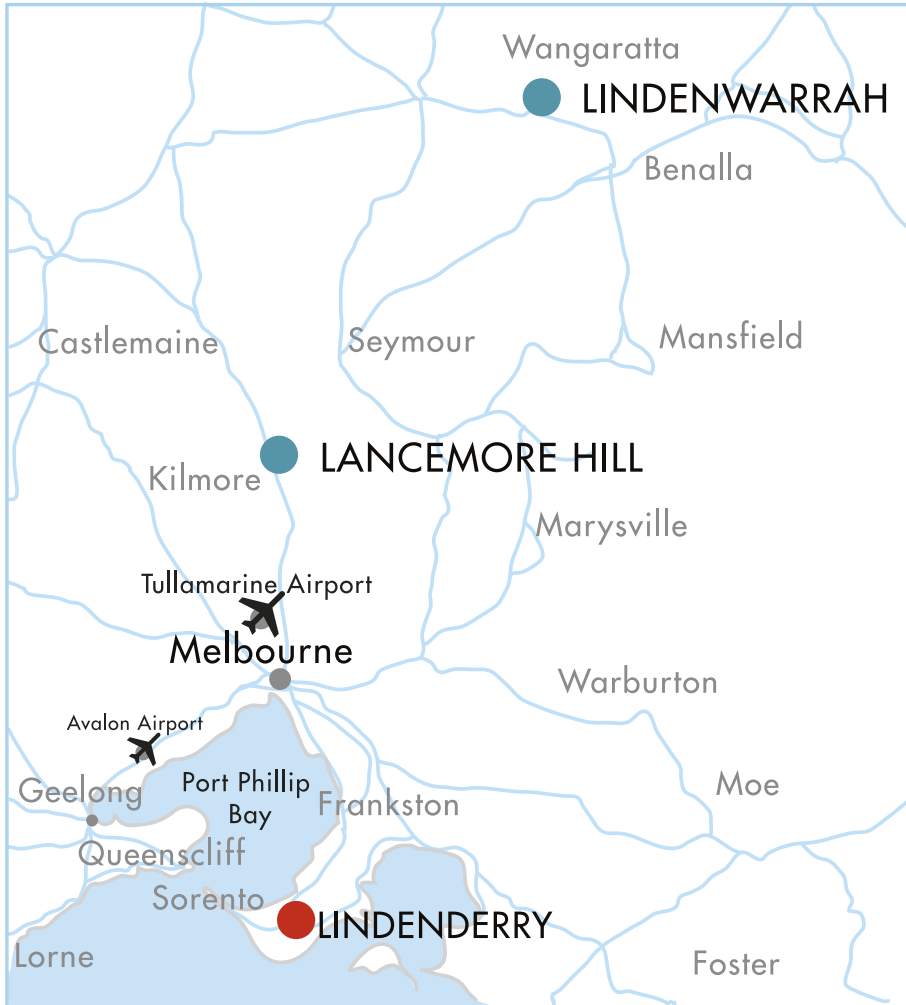


Reservations
+61 3 5989 2933

www.lindenderry.com.au
stay@lindenderry.com.au
Fax +61 3 5989 2936

142 Arthurs Seat Road
Red Hill
Mornington Peninsula
Victoria 3937
Australia





LINDENDERRY



Reservations
+61 3 5989 2933

www.lindenderry.com.au
stay@lindenderry.com.au
Fax +61 3 5989 2936

142 Arthurs Seat Road
Red Hill
Mornington Peninsula
Victoria 3937
Australia

MELBOURNE TO LINDENDERRY AT RED HILL - Via Monash Freeway

- The Tullamarine Freeway becomes the start of Melbourne's Citylink.
- Continue on Citylink through the Burnley Tunnel, it becomes the Monash Freeway (M1)
- Continue on the Monash Fwy, following signs to Dandenong/Warragul
- Follow exit signs to Sth Gippsland Fwy (M420) – Cranbourne/Hastings
- Continue on Sth Gippsland Fwy - following signs to Hastings
- Pass through 4 roundabouts
- At the fifth roundabout, turn right into Baxter-Tooradin Road. Sign posted to Portsea.
- Pass through 2 roundabouts.
- At the end (T-Intersection), turn left into Moorooduc Highway.
- Continue along Moorooduc Highway, this becomes Mornington Peninsula Freeway.
- Take the first exit on the left to Mornington Flinders Rd. Sign posted to Red Hill.
- Continue for approx. 4.5 kms, turn left into Whitehill Road. Sign posted Red Hill.
- Travel up Whitehill Rd until the T-Intersection, turn left into Arthurs Seat Road. Sign posted to Red Hill South.
- Lindenderry is 1km from this turnoff on the left just after the Red Hill Showgrounds/Football Oval.




Reservations
+61 3 5989 2933

www.lindenderry.com.au
stay@lindenderry.com.au
Fax +61 3 5989 2936

142 Arthurs Seat Road
Red Hill
Mornington Peninsula
Victoria 3937
Australia

MELBOURNE TO LINDENDERRY - Via Nepean Highway

- St Kilda Road becomes Nepean Hwy, follow signs to Frankston
- Continue through Frankston, following signs to Mornington
- Continue through Mornington, then Mt Martha, still on the Nepean Hwy
- Continuing on the Nepean Hwy, you will cross over the Mornington Peninsula Fwy, turn left at the roundabout, onto Mornington Flinders Rd formerly Nepean Hwy.
- Continue for approx 4.5 kms, turn left into Whitehill Road. Sign posted Red Hill
- Travel up Whitehill Road until the T-Intersection, turn left into Arthurs Seat Rd. Sign posted to Red Hill South.
- Lindenderry is 1km on the left just after the Red Hill Showgrounds/Football Oval.



MELBOURNE TULLAMARINE AIRPORT TO LINDENDERRY AT RED HILL - Via Nepean Highway

The trip from Tullamarine Airport to Lindenderry at Red Hill could take up to 2 hours at peak traffic times.

Start at Melway Street Directory Map 5

- From the Airport take the Tullamarine Freeway. Continue along the Tullamarine Freeway (Melways Map 5, through 16, 29, 43). The Tullamarine Freeway becomes the start of Melbourne's Citylink.
- Travel over the Bolte Bridge, veer left onto the West Gate Freeway (M1) (Melway ref 43 A11), following signs to South Melbourne. Take the King's Ways exit on the Left (Melways Ref 43 H 12)
- At the end of the ramp turn Left into King's Way, continue to Albert Road intersection (Melways Ref 57 K2), continue through veering right into Queens Road, continue to traffic lights at Lakeside Drive, turn right into Lakeside Drive (Melways Ref 58 A7)
- Continue and cross over Fitzroy St, this now becomes Princes Street
- Continue on Princes Street, cross over Barkly Street, this is now Alma Road.
- The next intersection is St Kilda Road, turn Right (Melways Ref 58 B9)
- Continue on St Kilda Road, this becomes Brighton Road (Melway Ref 58 C11)
- Continue on Brighton Road, this becomes Nepean Highway (Melway Ref 67 E3)
- Continue on Nepean Highway, following the signs to Frankston (Melways Maps 77, 86, 87, 92, 93, 97, to 102)
- Continue through Frankston on the Nepean Highway, following the signs to Mornington (Melways Map 101, 105)
- Continue through Mornington and Mt Martha on the Nepean Highway (Melways Map 104, 145), passing The Briars Historic Park on your Left.
- Continue on the Nepean Highway, you will cross over the Mornington Peninsula Freeway (Melways Ref 151 C9). And go through a roundabout. Veer left onto the Mornington Flinders Road formerly Nepean Highway.
- Continue along Mornington Flinders Road for about 4.5 kms, turn left into Whitehill Road (formerly Mornington-Flinders Road). Moat's Corner. Sign posted Red Hill and Ashcombe Maze. (Melway ref 160 H5)
- Travel up Whitehill Road (Mornington-Flinders Road) until you approach a T intersection. (Melway ref 190 G4)
- Turn Left into Arthurs Seat Road. Sign Posted to Red Hill South.
- Lindenderry at Red Hill is 1km from this turnoff on the left-hand side just after the Red Hill Showgrounds/Football Oval. (Melway ref 190 K4)
- Turn left into Lindenderry and travel down the road to Reception. As you come up the hill veer left and this will take you to the front entrance of the building.

I hope these directions assist you. If at any stage you require further assistance on your way to Lindenderry at Red Hill please telephone (03) 5989 2933.


Please note that as you will be travelling on Citylink there are toll ways that you will pass through. If you are hiring a car, please ensure that the vehicle has an E-Tag, which is an electronic mechanism that will beep each time you go through a toll. If the vehicle does not have an E-Tag, a day pass must be obtained or fines will be incurred.



Reservations
+61 3 5989 2933

www.lindenderry.com.au
stay@lindenderry.com.au
Fax +61 3 5989 2936

142 Arthurs Seat Road
Red Hill
Mornington Peninsula
Victoria 3937
Australia



DIRECTIONS TO AVALON AIRPORT TO LINDENDERRY AT RED HILL

OPTION 1

Taxi from Lindenderry
Bus from Dromana to Sorrento
Ferry to Queenscliff
Bus to Geelong \$6.40. 1- 1 1/2 hrs
Avalon Airport Shuttle from Geelong to Avalon \$12pp 20 mins

OPTION 2

Taxi from Lindenderry \$50 approx 45 mins
Ferry from Sorrento
Avalon Airport Shuttle from Queenscliff to Avalon \$40- approx 50mins

OPTION 3

Taxi to Sorrento \$50
Ferry to Queenscliff
Taxi to Avalon from Queenscliff \$60

Details

Queenscliff Ferry leaves every hour on the hour between 7am and 6pm
Buses from Dromana – see timetable
Avalon Airport shuttle – Queenscliff to Avalon \$40 pp approx 50 mins, pick up times suited to all departing flights, From Geelong to Avalon, \$12pp, 20 mins
Normal buses, from Queenscliff to Geelong \$6.40 1 – 1 1/2 hrs, all stop in Ocean Grove, www.mcharrys.com.au, local bus service from Queenscliff
Taxi from Queenscliff to Geelong \$60 - \$70
Queenscliff Visitor Information Centre 03 528 4843
Avalon Airport Shuttle ph 03 5278 8788- Bookings essential
www.avalonairportshuttle.com.au



LINDENDERRY



Reservations
+61 3 5989 2933

www.lindenderry.com.au
stay@lindenderry.com.au
Fax +61 3 5989 2936

142 Arthurs Seat Road
Red Hill
Mornington Peninsula
Victoria 3937
Australia

